
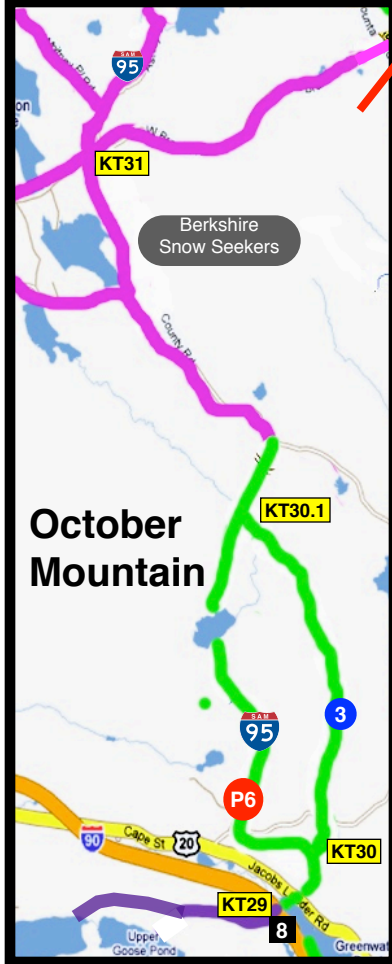
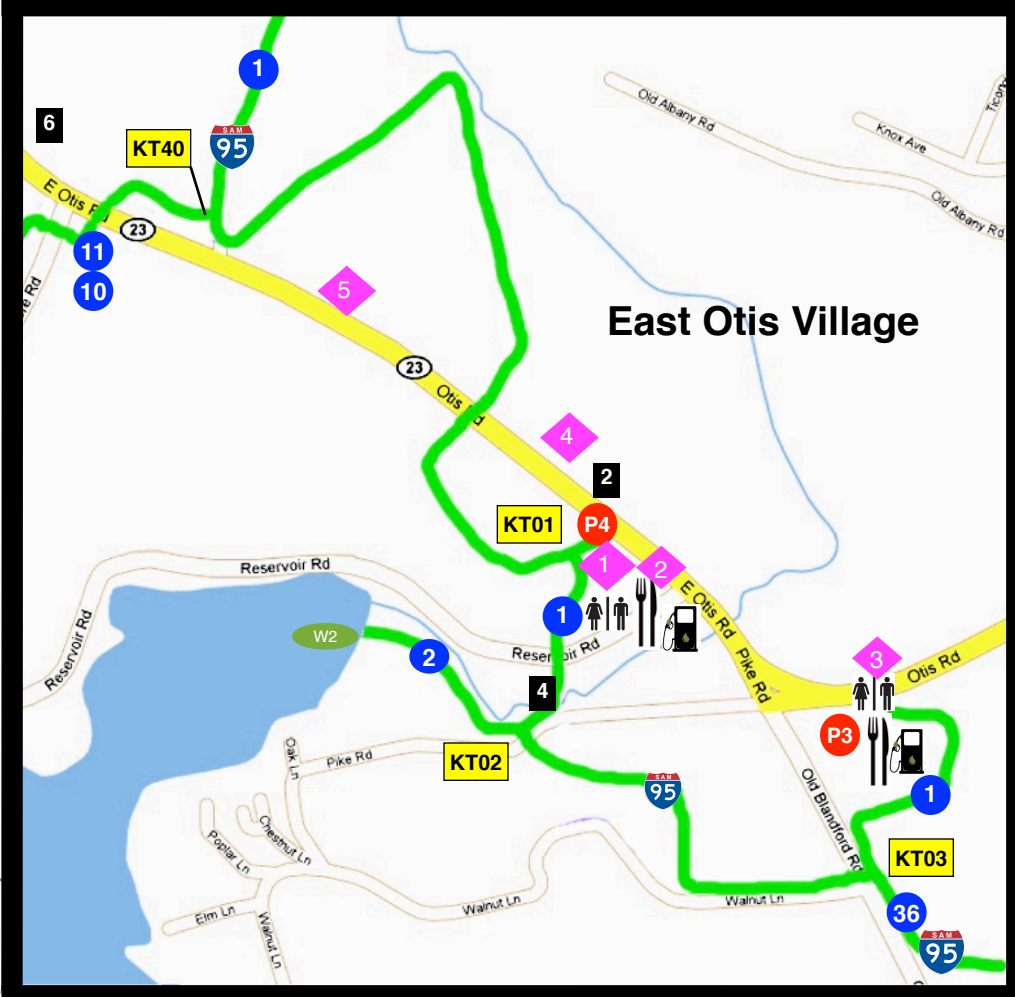
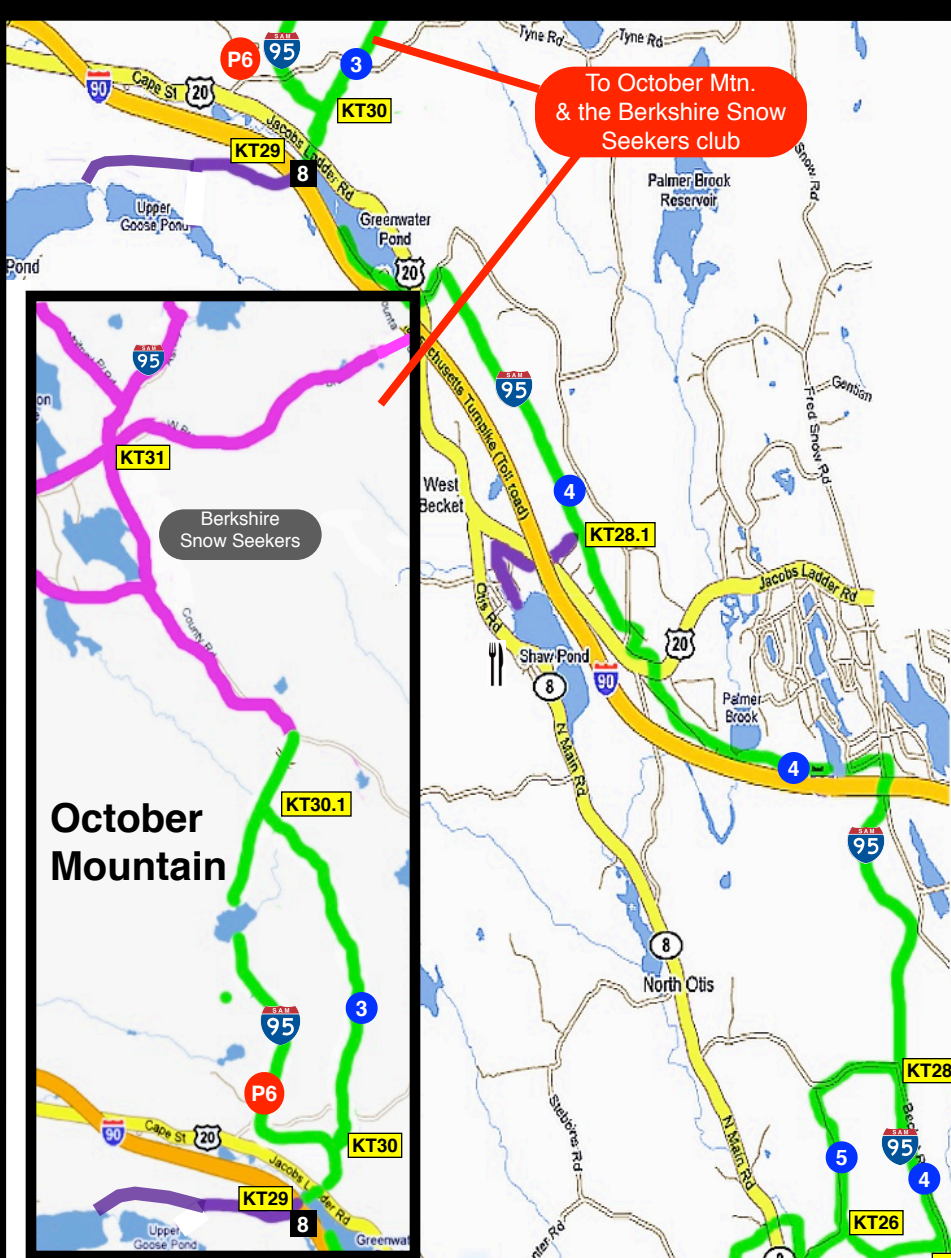
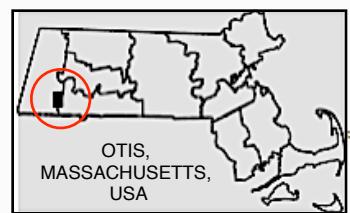


Trails subject to re-routing or closure at any time



THE KNOX TRAIL SNO-RIDERS TRAIL SYSTEM



IMPORTANT! Read and agree to rules, warnings, and disclaimers on the other side of this map before operating a snowmobile on these trails!
NO ATV'S ALLOWED!
RIDE AT YOUR OWN RISK
 Report accidents and violations to the Environmental Police at 1-800-632-8075.

- Approx. 1 mile
- GROOMED TRAIL
- SECONDARY TRAIL (May not be groomed)
- Other Club's Trails
- Closed until further notice
- ## Point of Interest
- ## Major Water Trail Head **DANGER!**
- ## Trail Number
- SAM THRU TRAIL
- Water Body **DANGER!**

- Parking P#**
1. Alan Rd. @ Rt. 8 "Green Bridge"
 2. Tolland SF Boat Launch (New access to Trail 20)
 3. L&M Gulf
 4. Knox Trail Inn
 5. Otis SF @ Rt. 23
 6. October Mtn. SF @ Becket Road
 7. Tannery Rd. Clubhouse
 8. Twining Pond

- Points of Interest ##**
1. Clubhouse
 2. Groomer Garage
 3. Suspension Bridge
 4. Dawn Chaffee Bridge
 5. Upper Spectacle Dam
 6. Knox Trail Monument
 7. Otis Reservoir Dam
 8. Appalachian Tr. Bridge
 9. Clam Dam
 10. Ski Area

- Trails ##**
1. Village Trail & Lattimer Hill Road
 2. W2 Spur
 3. PJ Trail
 4. TK Trail
 5. Merritt Road
 6. Lee J Trail
 7. Clubhouse Trail
 8. Clam Dam Trail
 9. Myers Trail/Lyons Hill
 10. Knox Trail
 11. Carrington Trail
 12. Parallel Trail
 14. Pipeline West
 15. Spectacle Trail
 16. Kennedy Trail (closed)
 17. East Clam Dam Tr.
 18. Twining Pond Trail
 19. Porell Trail
 20. State Park Road
 21. Lair Mtn. Trail
 22. Middleton Trail
 23. Boat Launch Trail
 25. CCC Trail
 26. Amos Case Road
 27. Cross Over Trail
 28. Farmington River Tr.
 29. Saw Mill Trail
 30. Alan Road
 31. Woodruff Trail
 32. Sheets Road
 33. Blandford Road
 34. Lovers Lane
 36. Miller Swamp Road
 37. Maple Corner Trail
 39. Firetower Trail

Sponsor locations #

See the map above

WARNING: By-pass around this waterbody is closed. Use good judgement when crossing. Grooming south of this point not possible if ice is not safe.

NEW trail to Tuckers. Very steep downhill. Open only during good conditions for experienced riders only